

Gramgeeta Mahavidyalaya Chimur
Dist. Chandrapur (M.S.)
ICT enabled Classrooms and Seminar Hall


Classroom No. 07




Classroom No. 08



Classroom No. 09



Classroom No. 10



Classroom No. 11



Room No. 12




Room No. 03(Seminar Hall)






Latitude: 20.512095
Longitude: 79.384578
Elevation: 230.08m
Accuracy: 331.8m
Time: 08-23-2021 13:47
Note: Room no.3 Seminar Hall

IT Infrastructures




Latitude: 20.512183
Longitude: 79.385918
Elevation: 243.38m
Accuracy: 4.1m
Time: 07-26-2021 11:11









Latitude: 20.514499
Longitude: 79.389318
Accuracy: 1300.0m
Time: 07-26-2021 11:24



Latitude: 20.51172
Longitude: 79.385562
Elevation: 240.62m
Accuracy: 4.1m
Time: 07-26-2021 11:19







Chimur, Maharashtra, India, Gramgeeta Mahavidyalaya, Chimur
NH353E, Maharashtra 442903, India
Lat 20.5121°
Long 79.38583°
17/06/21 04:58 PM